



Search Criteria

0 sites in a search box. The box is formed by these diagonally opposed corner points:

MGA Zone 50	
Northing	Easting
6439732	391235
6438943	392240



Disclaimer

Aboriginal sites exist that are not recorded on the Register of Aboriginal Sites, and some registered sites may no longer exist. Consultation with Aboriginal communities is on-going to identify additional sites. The AHA protects all Aboriginal sites in Western Australia whether or not they are registered.

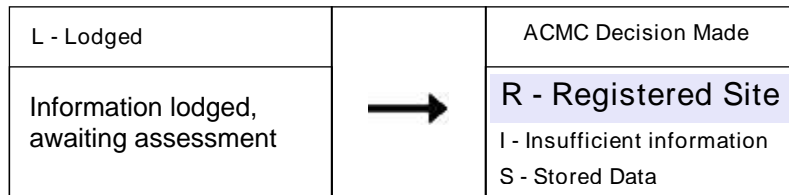
Copyright

Copyright in the information contained herein is and shall remain the property of the State of Western Australia. All rights reserved. This includes, but is not limited to, information from the Register of Aboriginal Sites established and maintained under the Aboriginal Heritage Act 1972 (AHA).

Legend

Restriction	Access	Coordinate Accuracy
N No restriction	C Closed	Accuracy is shown as a code in brackets following the site coordinates.
M Male access only	O Open	[Reliable] The spatial information recorded in the site file is deemed to be reliable, due to methods of capture.
F Female access	V Vulnerable	[Unreliable] The spatial information recorded in the site file is deemed to be unreliable due to errors of spatial data capture and/or quality of spatial information reported.

Status



Spatial Accuracy

Index coordinates are indicative locations and may not necessarily represent the centre of sites, especially for sites with an access code "closed" or "vulnerable". Map coordinates (Lat/Long) and (Easting/Northing) are based on the GDA 94 datum. The Easting / Northing map grid can be across one or more zones. The zone is indicated for each Easting on the map, i.e. '5000000:Z50' means Easting=5000000, Zone=50.

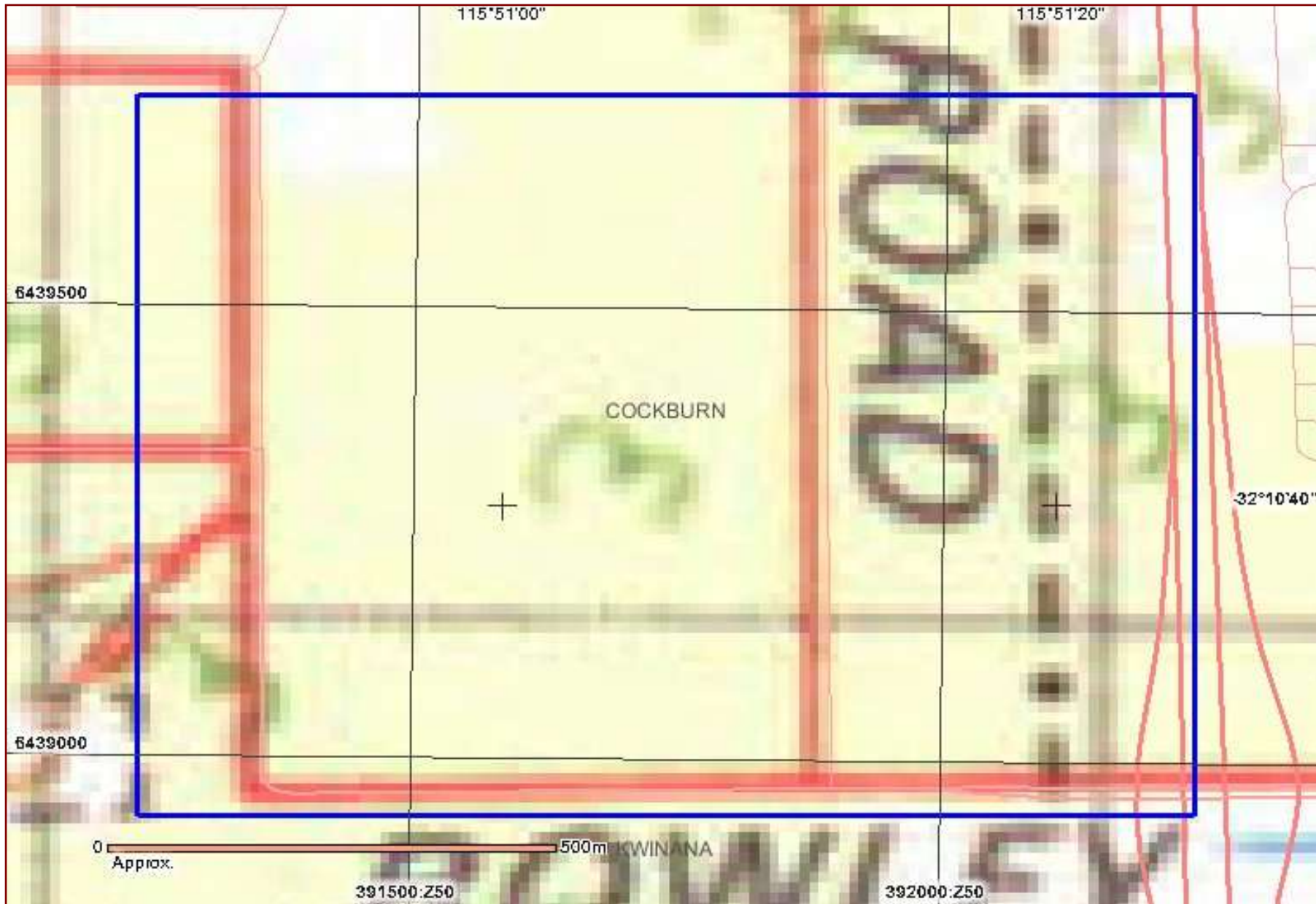
Sites Shown on Maps

Site boundaries may not appear on maps at low zoom levels



List of Registered Aboriginal Sites with Map

No results



Legend

- Selected Heritage Sites
 - Registered Sites
 - Town
 - Map Area
 - Search Area

Copyright for base map information shall at all times remain the property of the Commonwealth of Australia, Geoscience Australia - National Mapping Division. All rights reserved.

Cadastre, Local Government Authority, Native Title boundary data copyright © Western Australian Land Information Authority trading as Landgate (2012).

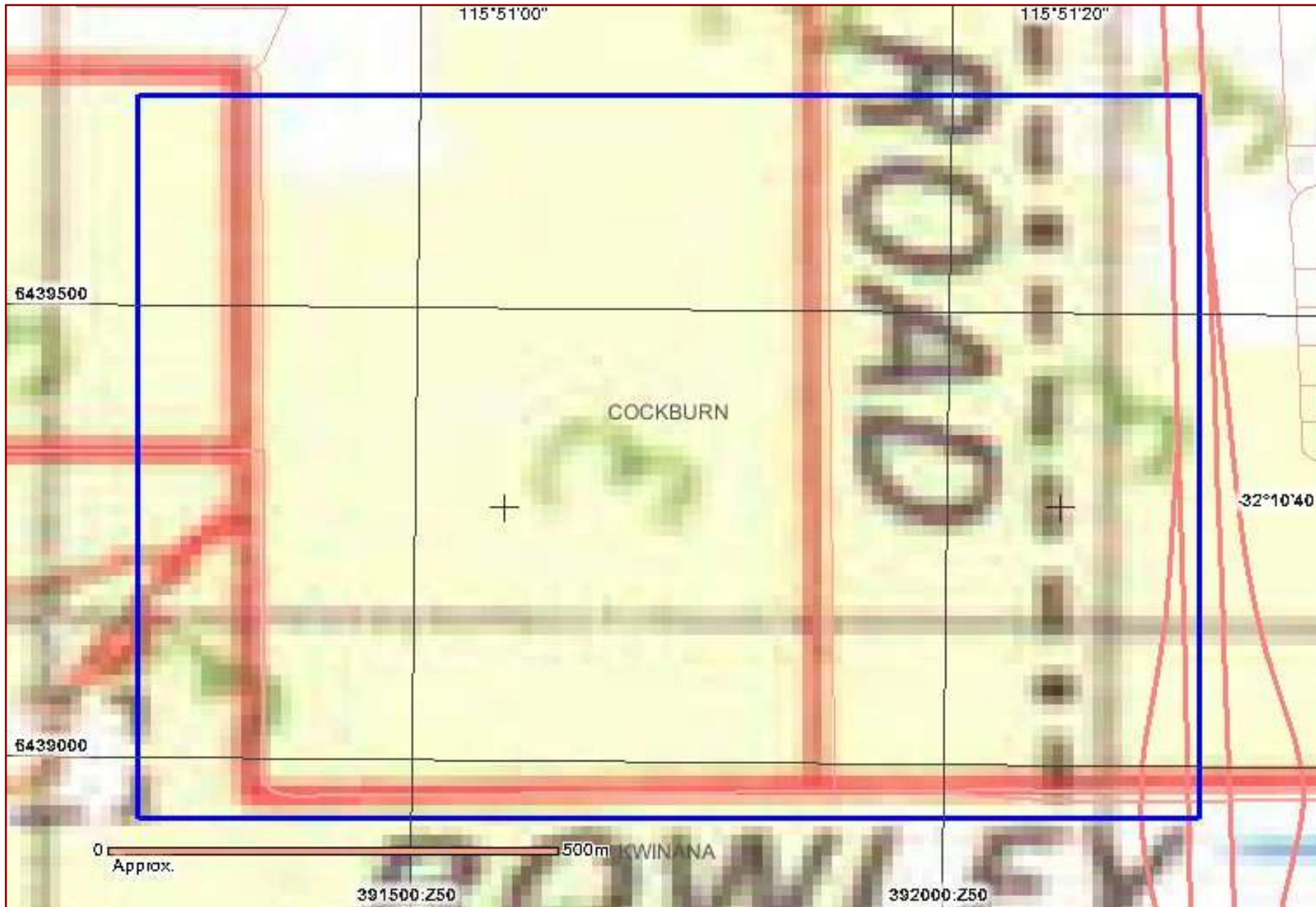
Geothermal Application, Geothermal Title, Mining Tenement, Petroleum Application, Petroleum Title boundary data copyright © the State of Western Australia (DMP) (2012.3).

For further important information on using this information please see the Department of Indigenous Affairs' Terms of Use statement at <http://www.dia.wa.gov.au/Terms-Of-Use/>



List of Other Heritage Places with Map

No results



Legend

- █ Selected Heritage Sites
- Other Heritage Places
- Town
- Map Area
- Search Area

Copyright for base map information shall at all times remain the property of the Commonwealth of Australia, Geoscience Australia - National Mapping Division. All rights reserved.

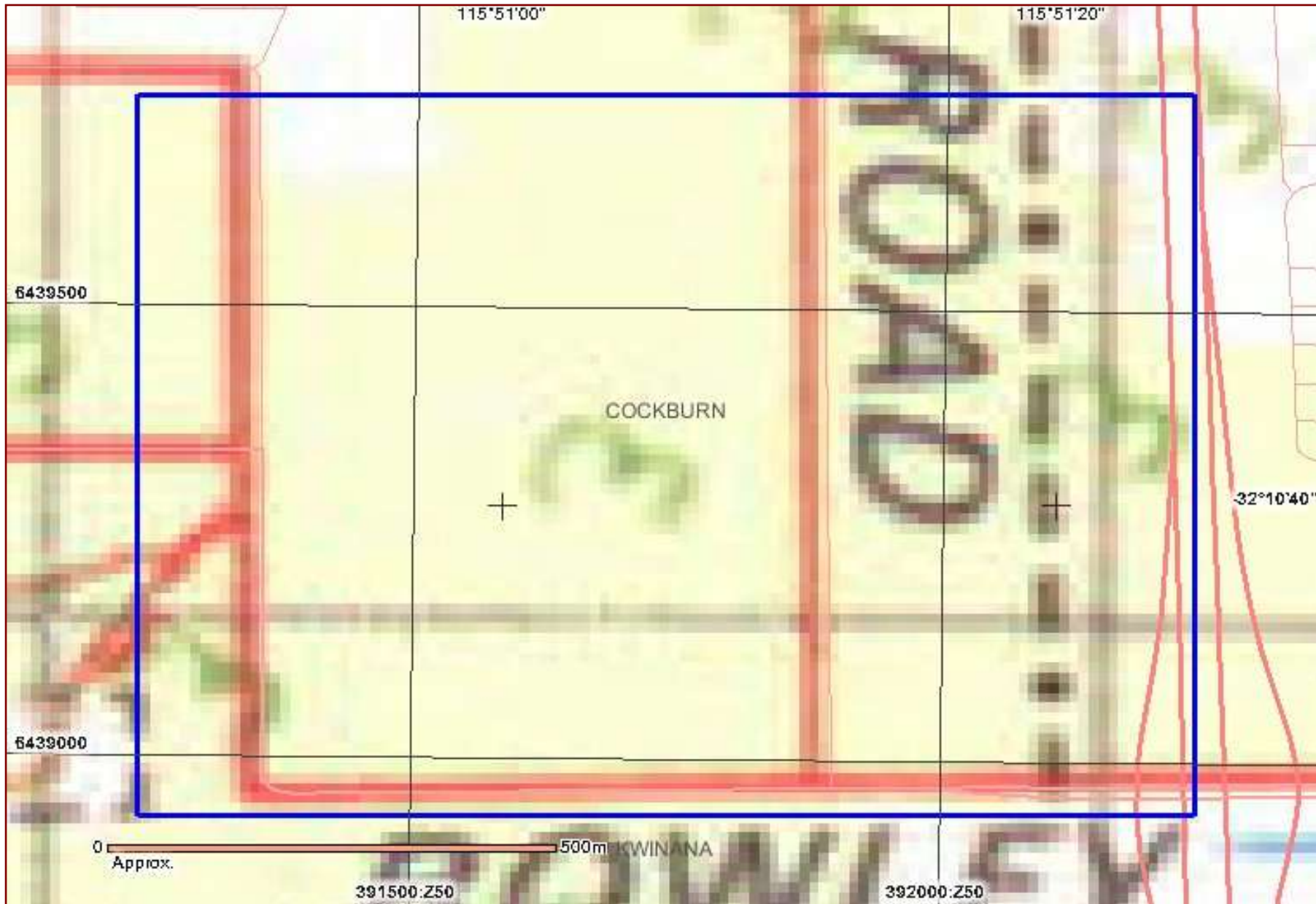
Cadastre, Local Government Authority, Native Title boundary data copyright © Western Australian Land Information Authority trading as Landgate (2012).

Geothermal Application, Geothermal Title, Mining Tenement, Petroleum Application, Petroleum Title boundary data copyright © the State of Western Australia (DMP) (2012.3).






For further important information on using this information please see the Department of Indigenous Affairs' Terms of Use statement at <http://www.dia.wa.gov.au/Terms-Of-Use/>



Map Showing Registered Aboriginal Sites and Other Heritage Places



Legend

-  Registered Sites
-  Other Heritage Places
-  Town
-  Map Area
-  Search Area

Copyright for base map information shall at all times remain the property of the Commonwealth of Australia, Geoscience Australia - National Mapping Division. All rights reserved.

Cadastre, Local Government Authority, Native Title boundary data copyright © Western Australian Land Information Authority trading as Landgate (2012).

Geothermal Application, Geothermal Title, Mining Tenement, Petroleum Application, Petroleum Title boundary data copyright © the State of Western Australia (DMP) (2012.3).

For further important information on using this information please see the Department of Indigenous Affairs' Terms of Use statement at <http://www.dia.wa.gov.au/Terms-Of-Use/>