

AMENDMENTS TABLE (PLAN GRAPHICS ONLY)

VER.	AMENDMENT	AUTHORISED BY	DATE

INTERESTS AND NOTIFICATIONS

SUBJECT	PURPOSE	STATUTORY REFERENCE	ORIGIN	LAND BURDENED	BENEFIT TO	COMMENTS
(A)	RESTRICTIVE COVENANT	SEC 129BA OF THE TLA	DOC	LOTS 21 & 22	ELECTRICITY NETWORKS CORPORATION	FIRE SEPARATION
LOT 28	RESERVE FOR RECREATION & CONSERVATION	VESTS IN CROWN UNDER SEC 152 OF THE P & D ACT	THIS PLAN			
	NOTIFICATION	SEC 70A OF THE TLA	DOC	LOTS 21 & 22		NOISE COMPLIANCE

TYPE	FREEHOLD	S.S.A. YES
PURPOSE	SUBDIVISION	
PLAN OF	LOTS 1-28 & ROAD	

FORMER TENURE	LOT 500 ON DEPOSITED PLAN 400218 C/T 2868-790
LOCAL AUTHORITY	CITY OF SOUTH PERTH
LOCALITY	SALTER POINT
D.O.L. FILE	

FIELD RECORD	FB 143843
SURVEYOR'S CERTIFICATE - REG 54	
I, J D LUTEY hereby certify that this plan is accurate and is a correct representation of the - (a) *survey; and/or (b) *calculations from measurements recorded in the field records, [* delete if inapplicable] undertaken for the purposes of this plan and that it complies with the relevant written law(s) in relation to which it is lodged	
	John Lutey 2018.05.28 08:56:52 +08'00'
LICENSED SURVEYOR	DATE

LOGGED		
13.10.17	FEE PAID	ASSESS No.
DATE		

I.S.C. EXAMINED		
SG	14-Jun-18	DATE

WESTERN AUSTRALIAN PLANNING COMMISSION		
FILE 153004		
Delegated under S.16 P&D Act 2005		13-Jul-2018 DATE

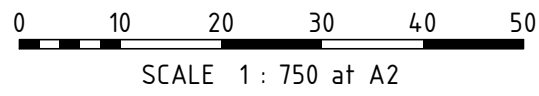
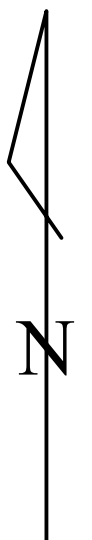
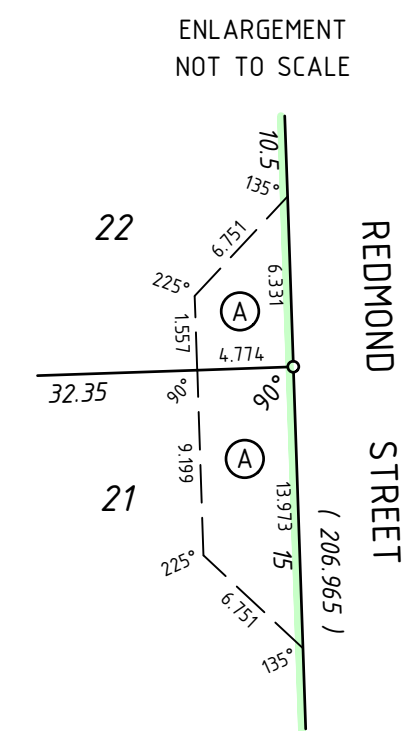
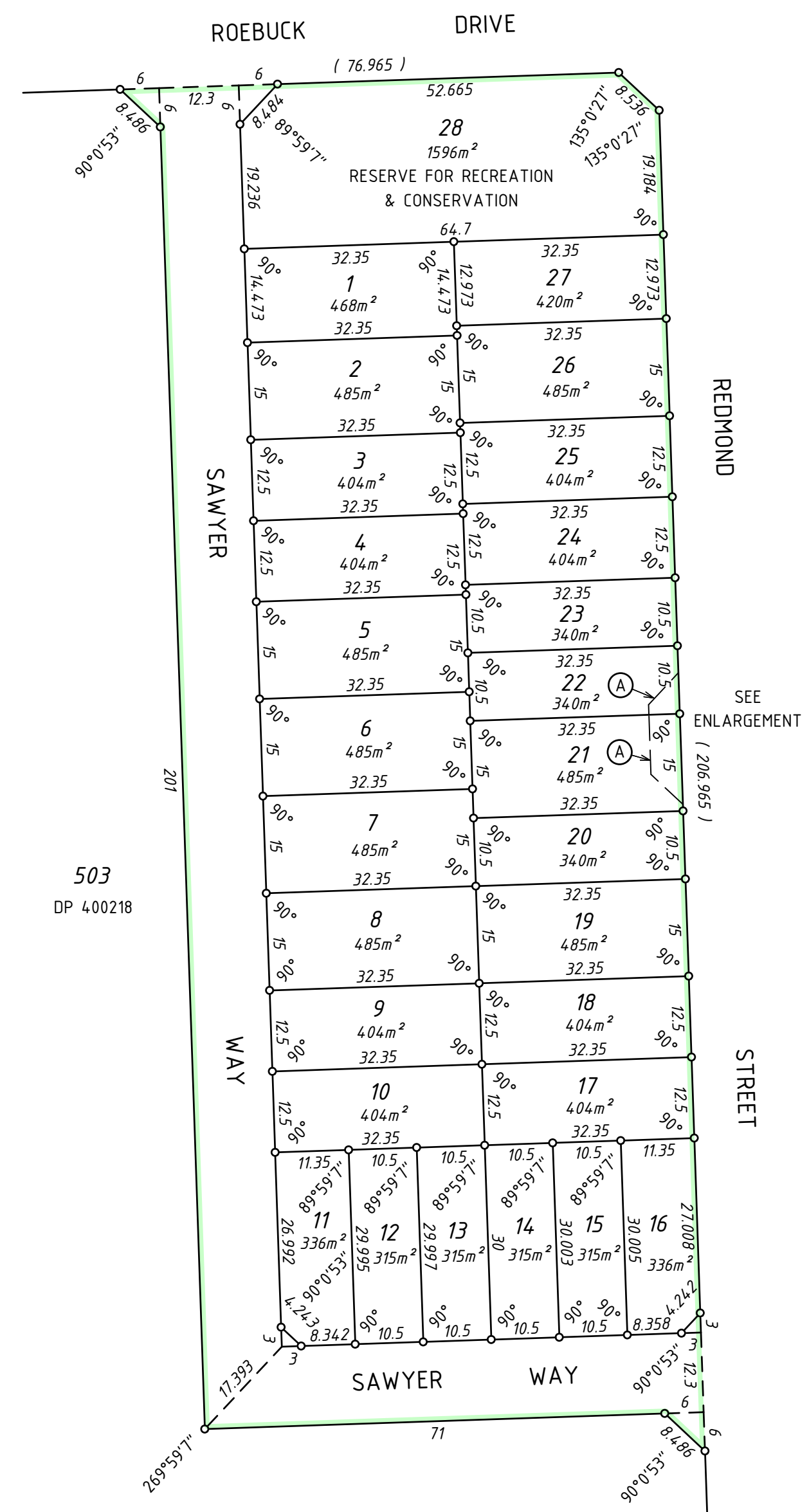
IN ORDER FOR DEALINGS		
SUBJECT TO		
Lodgement of Restrictive Covenant & notification docs; Section 152 P&D Act		
		16-Jul-18 DATE
FOR INSPECTOR OF PLANS AND SURVEYS		

APPROVED REG 26A (4)		
INSPECTOR OF PLANS AND SURVEYS		DATE
(S. 18 Licensed Surveyors Act 1909)		



DEPOSITED PLAN
413808
SHEET 01 OF 01 SHEETS
(PLUS SURVEY SHEET(S))
VERSION 1

SURVEY CARRIED OUT UNDER REGULATION 26A
SPECIAL SURVEY AREA GUIDELINES
SEE SURVEY SHEETS FOR SURVEY INFORMATION



HELD BY LANDGATE IN DIGITAL FORMAT ONLY

P G S HOPE & PARTNERS PTY LTD
11/24 THOROGOOD STREET
BURSWOOD WA 6100
Ph: 9470 1229
Email: pgs@inet.net.au